

A P P E N D I X D

AIRPORT NOISE CONTOUR MAPS  
FROM 2000 AIRPORT LAND USE  
COMPATIBILITY PLAN





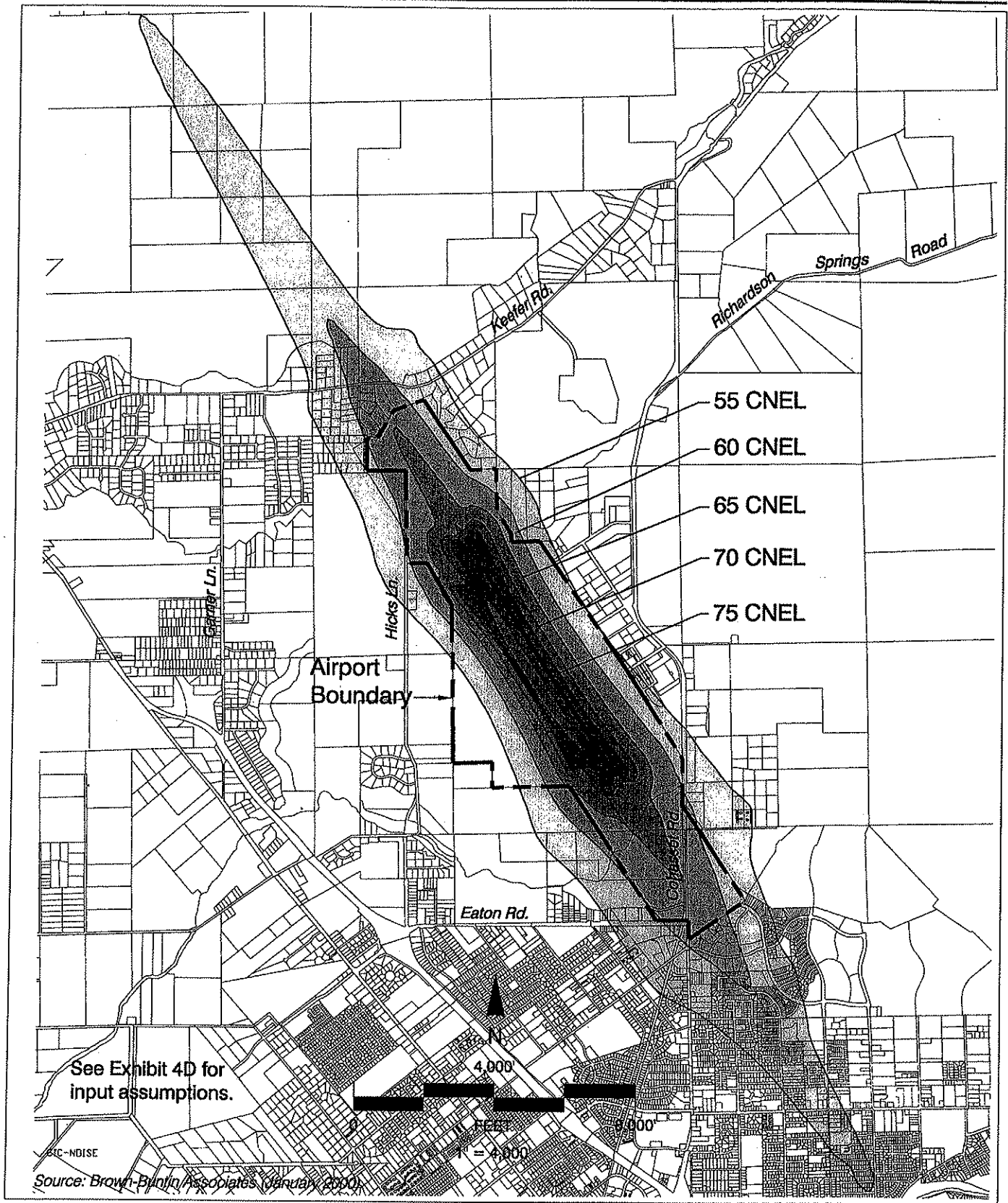


Exhibit 4F

## Noise Impacts — Expanded Forecast Chico Municipal Airport

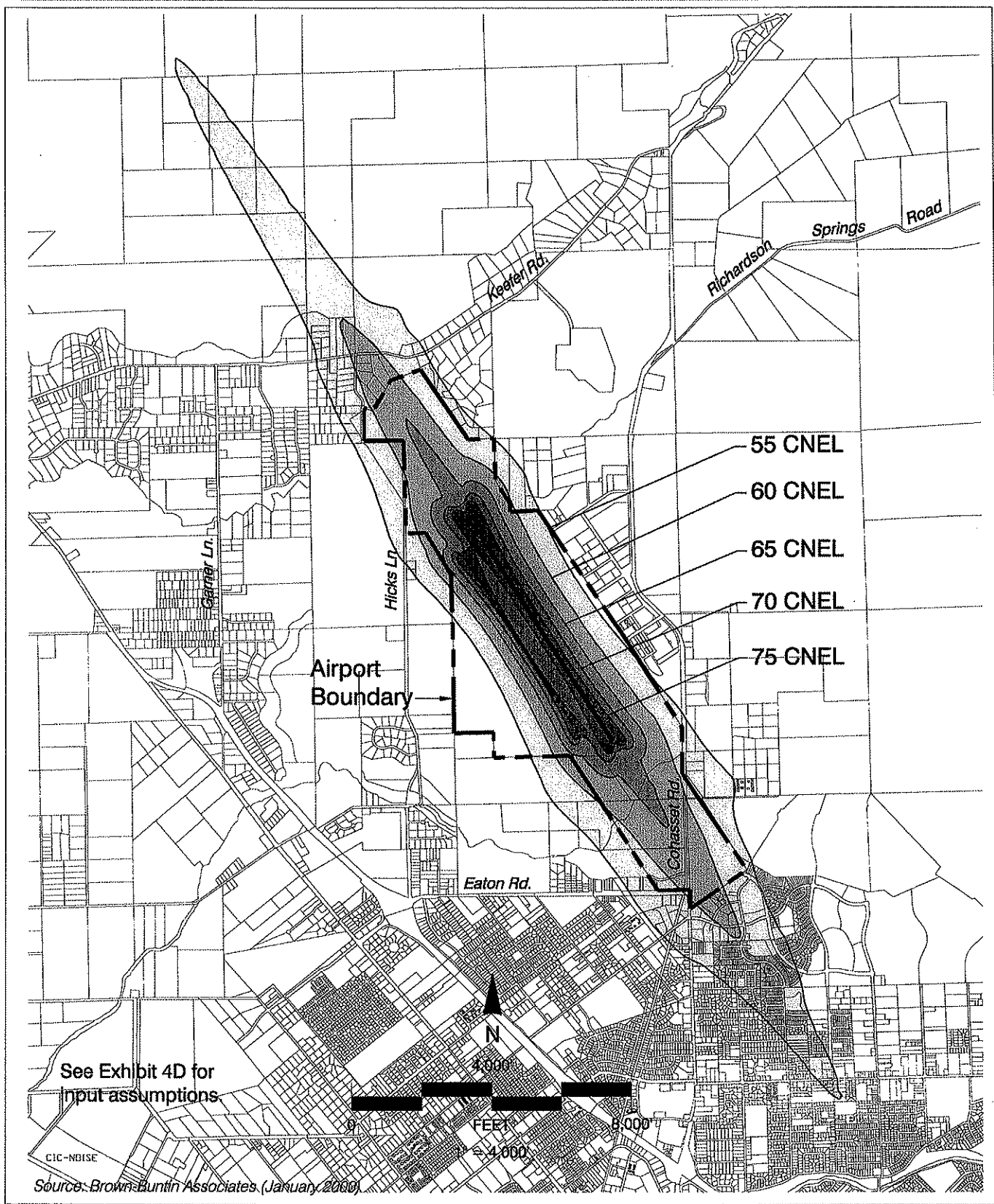
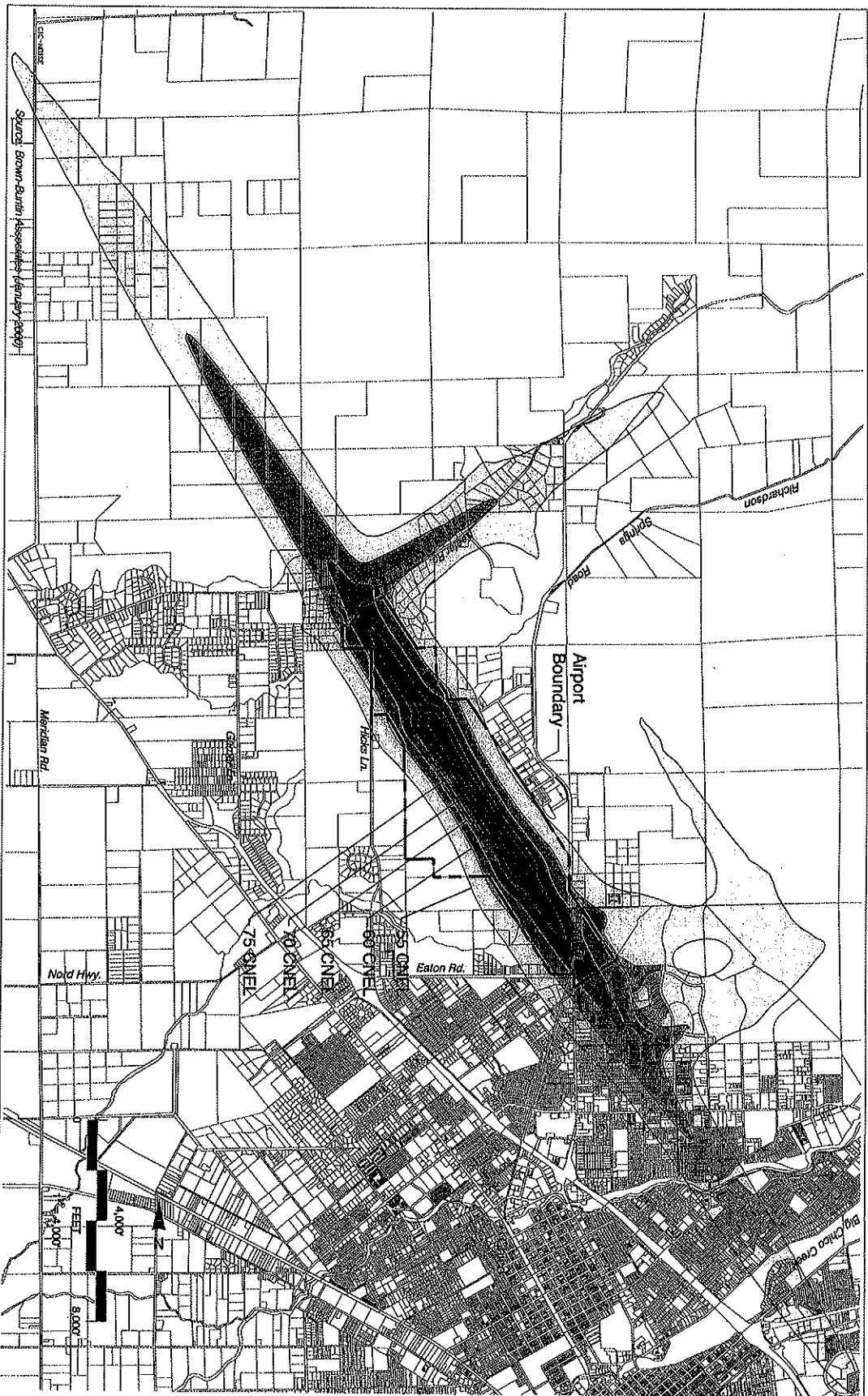


Exhibit 4E

### Noise Impacts — Future Average Fire Season Day Chico Municipal Airport



Source: Brown-Burnt Associates, January 2009

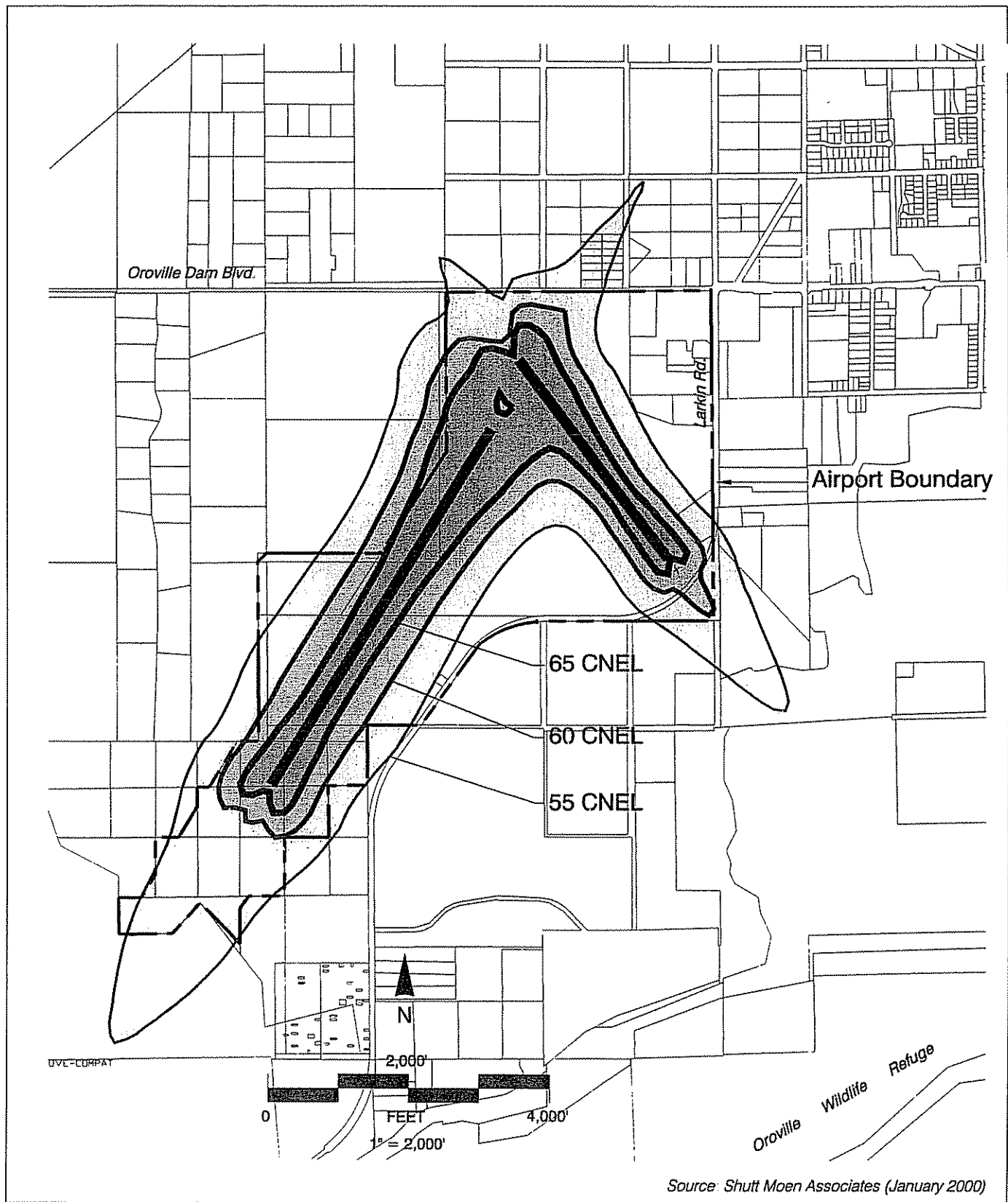
Background Data: Chico Municipal Airport / Chapter 4

See Exhibit 4D for input assumptions.

**Noise Impacts — Peak Fire Attack Day**

Chico Municipal Airport

Exhibit 4G



Source: Shutt Moen Associates (January 2000)

Exhibit 5E

## Noise Impacts Oroville Municipal Airport

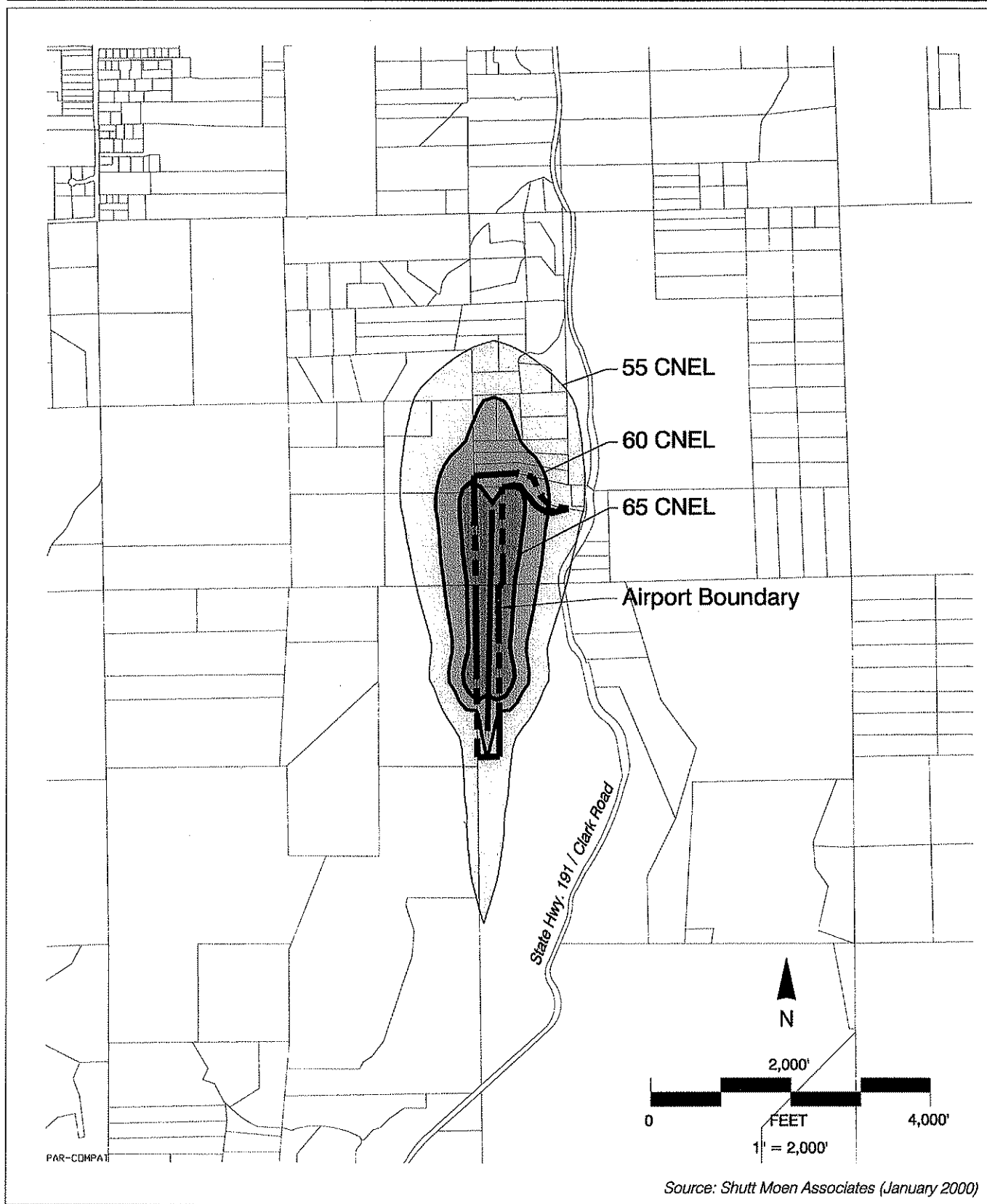
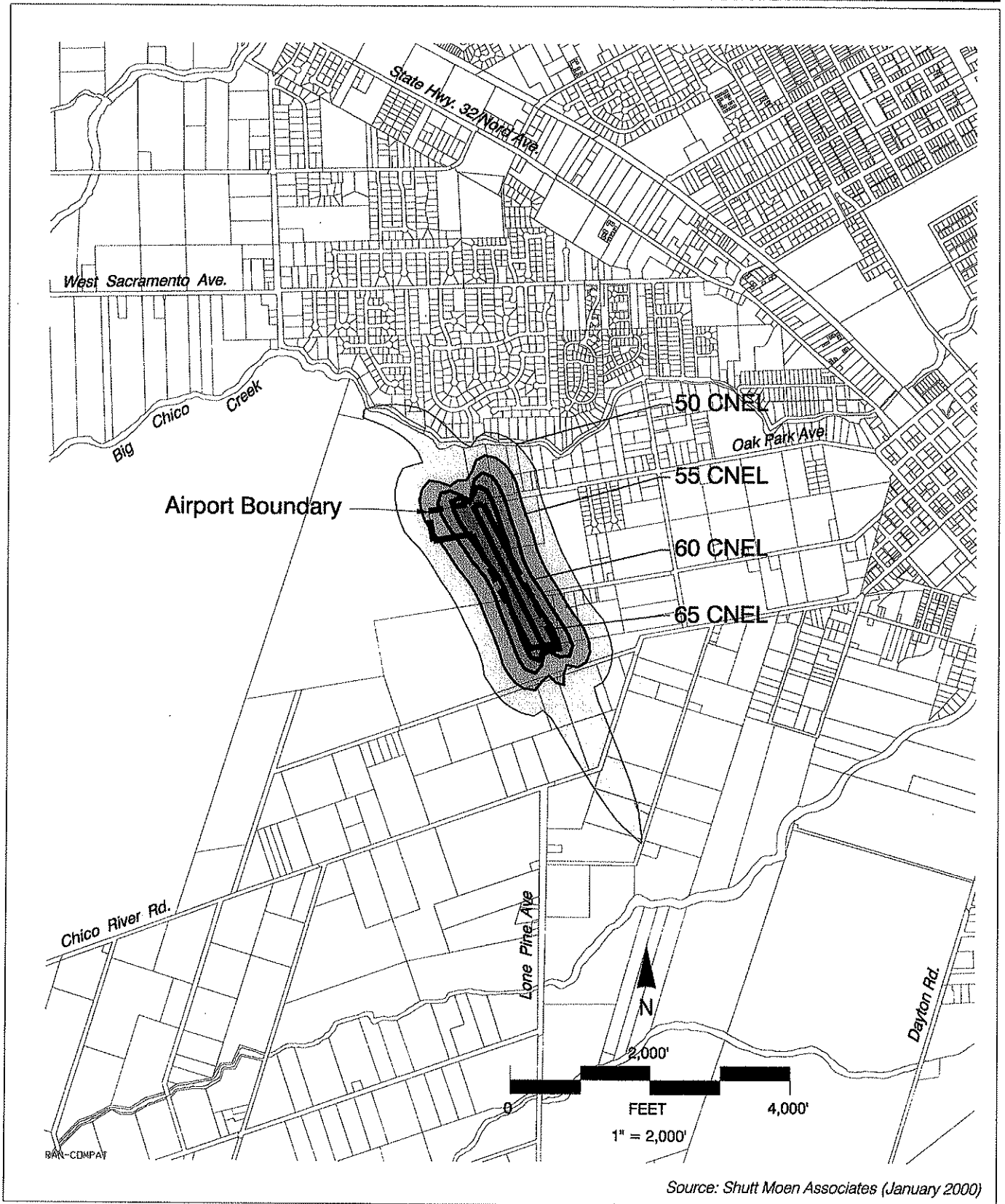


Exhibit 6E

## Noise Impacts

### Paradise Skypark Airport



Source: Shutt Moen Associates (January 2000)

Exhibit 7E

## Noise Impacts Ranchoero Airport